




AEC – LANDSCAPE APPRAISAL

PHOTOGRAPHS OF TREES, THE SITE AND SURROUNDINGS

REFERENCE:	91-270
SITE NAME:	Pool lane, Winterley
DATE OF VISIT:	2 nd May 2017
COMPLETED BY:	Emma Hood

PICTURE DESCRIPTION	PICTURE
Looking north from Pool Lane	
Looking north from gateway adjacent to No. 29 Pool Lane along boundary showing overhang of Oak in private property in to site.	
View of Oak in private garden looking north west from Pool Lane	

Tree T5 of the Order looking east from within the site boundary adjacent to Pool Lane



Looking north from the gate on Pool Lane towards T3, G2 and G3 of the Order



Looking north west from the gate on Pool Lane towards T2, G1 and G2 of the Order



Looking north east from the junction of Newtons lane with Crewe Road towards T1 and G1 of the Order



Looking east from Crewe Road
towards T2 of the Order



Looking east from Crewe Road
through the main access road
to the new development
towards T2 of the Order



Looking east from Crewe Road
with filtered views of tree T3



Looking east from Crewe Road
with filtered views of trees T4,
G4 and G5



Looking east towards groups G3
of the Order from within the
site boundary



Looking north west towards
tree T3 of the Order from the
north eastern corner of the site
boundary



Looking north east towards tree
T3, T4, G4 and G5 of the Order
from the north eastern corner
of the site boundary to the rear
of 326 Crewe Road



Groups T4, G4 and G5



Tree T6 and T7 of the Order
looking south from the grave
yard of the Methodist Chapel



Filtered views of T7 looking
north west between properties
on Pool Lane



Views of group G6 looking north from the field gateway on Pool Lane



Tree 12 looking west from the Baptist Church



Group G6 and trees T8, T9, T10 and T11 looking south from the grave yard of the Baptist Church

